

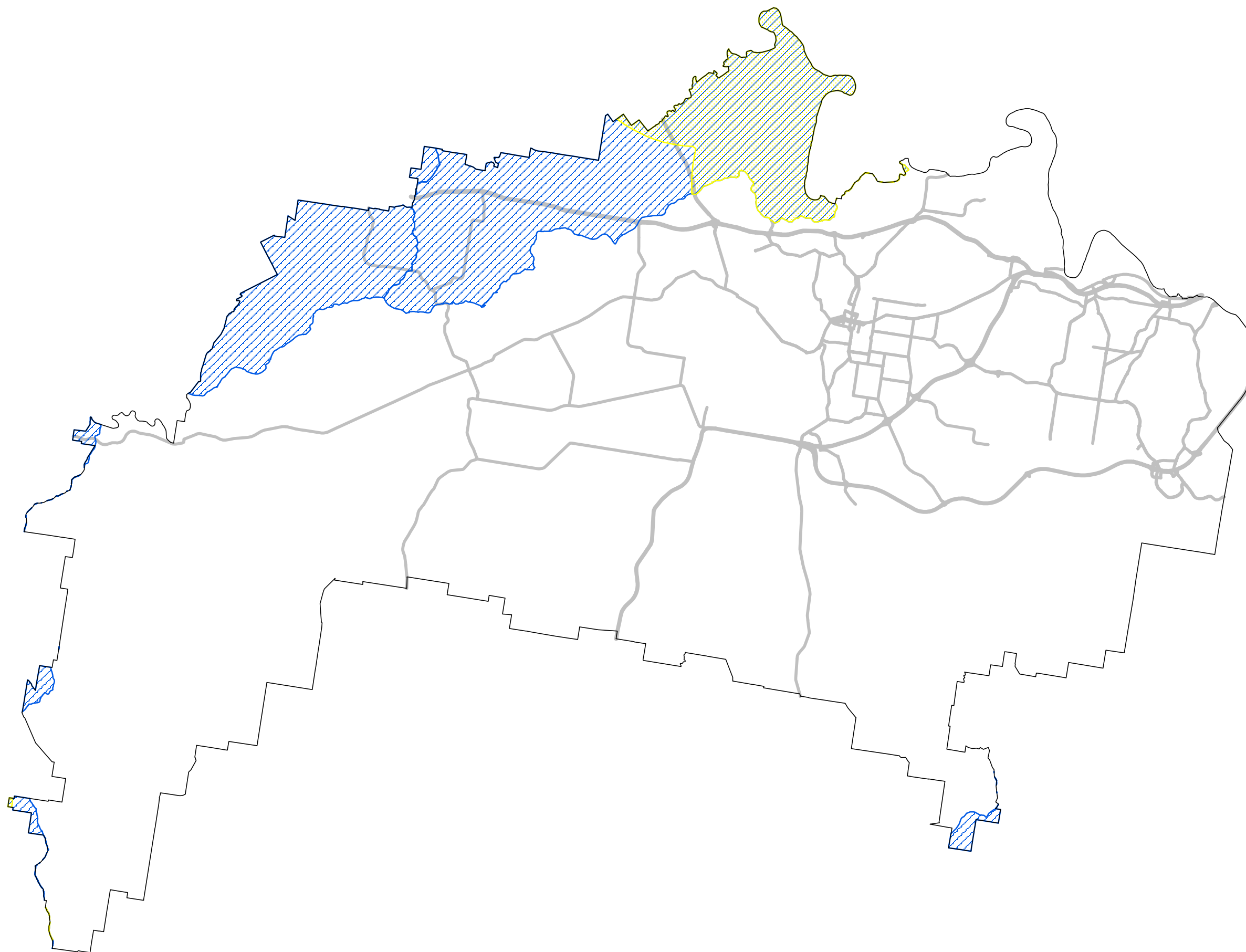


Overlay Map 14
Water Resource Catchments

-  Water Supply Buffer Area
-  Water Resource Catchment Area



Note: For further information about how this map is to be applied through the new Ipswich Planning Scheme refer to section 3.4.5.4(2) in the Statement of Proposals.

Legend

kilometres
Scale 1:175,000

May 2019